

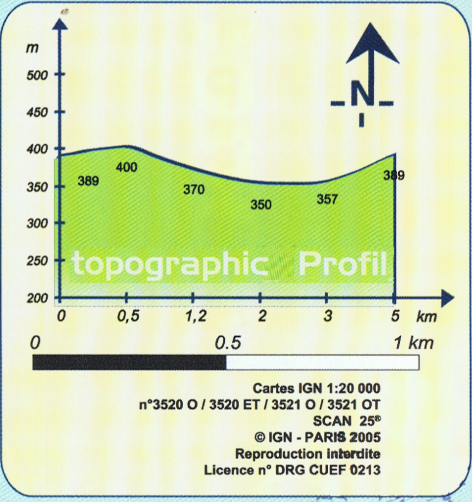
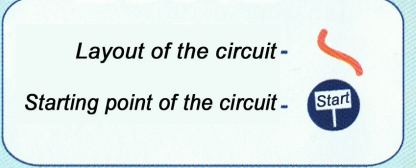


Tools of minors, hammer and point navy blue on white zone.
19 stations mark out the course.

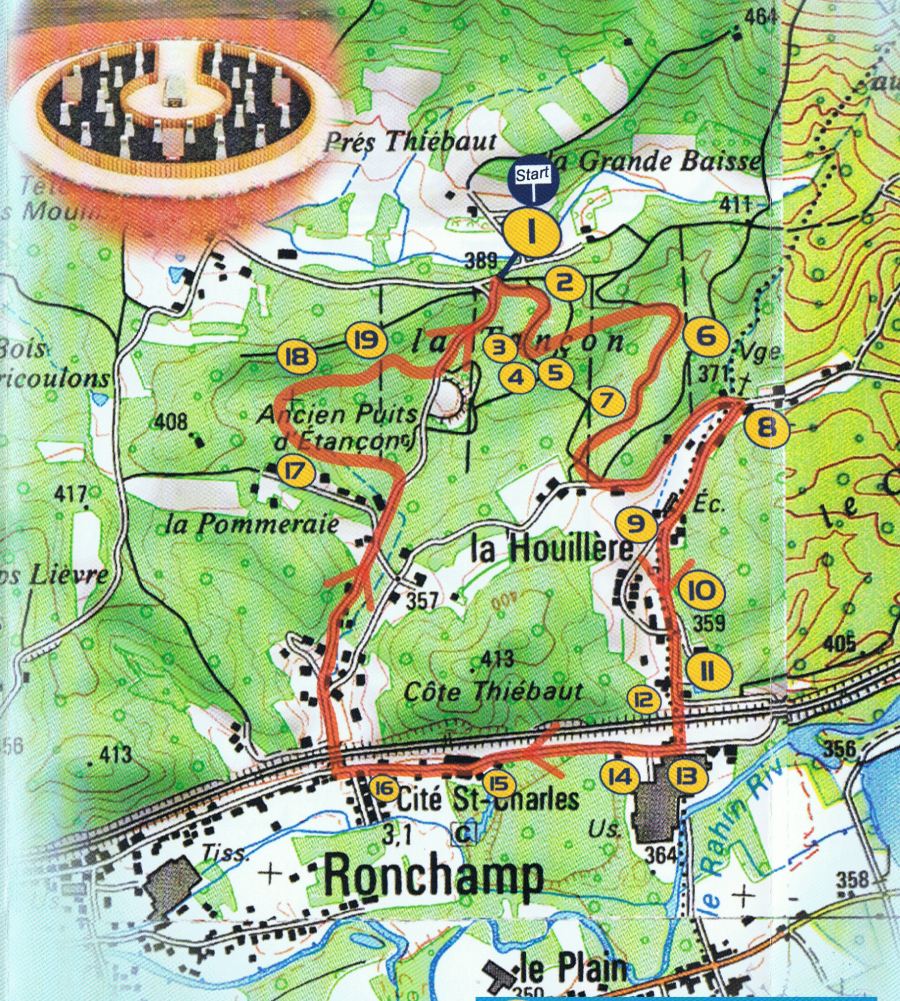
LES Cités Ouvrières

Working cities - This 2 hour old circuit, will give you an idea of the mining activity, which insufflated an industrial dynamism determining for the area, with 1500 minors with most extremely of its activity.

Access: In Ronchamp, follow Main road 19. To fires, turn right in the street Strauss. Then, to the stop, turn street of Upstream on the right. Take under the first bridge of the railway hamlet of the Rhien. The carpark is with the Memorial of the mine.



Memorial of the Mine.



- 1 Memorial of the Mine.
- 2 The spoil heap of the sinking of the East.
- 3 Cholley gallery.
- 4 Fourchie gallery.
- 5 Old gallery.
- 6 Robert sinking.
- 7 Goaf on the surface. Arrive on the asphalt road and take on the left.
- 8 Infirmary of the Mines. Take on the right before the Virgin.
- 9 Bavans gallery.
- 10 Working cities.
- 11 The Castle.
- 12 Passage des minors. Pass under the railway, then on the right.
- 13 Offices of the Collieries.
- 14 Transport of coal.
- 15 The Hive.
- 16 Cité Saint-Charles. Take on the right under the railway of Well 7 and leave the road to go up on the left.
- 17 Well of the Prop.
- 18 Plan Grisey n°3.
- 19 Gallery 780. Return on the road and arrives.

Départ Ronchamp Memorial of the Mine
P Memorial of the Mine.
2h / 5 km
Mean Level
Enough Shaded

Precise details on the mining aspects of this path are available in the booklet entitled "the coal of Ronchamp", on sale at the price of 1,5€ to the Tourist office Rahin and Chérimont.

